



*Welcome to the*

# **2018 JRC LULUCF technical workshop**

**Arona, 16-17 May 2018**

**Let's start with a survey!**



## 1<sup>st</sup> question (green post-it)

*Which is the  
LULUCF issue in  
which you feel  
stronger?*



## 2<sup>nd</sup> question (blue post-it)

*Which is the  
LULUCF issue  
that "scares" you  
most?*



### 3<sup>rd</sup> question (yellow post-it)

*Do you have any doubts or questions you would like to clarify or discuss?*



## Woody Allen



“Everything you always wanted to know about ~~SEX~~”

LULUCF

\* But were afraid to ask”

## **Question 1**

**Issues in which  
you doing great**

## **Question 2**

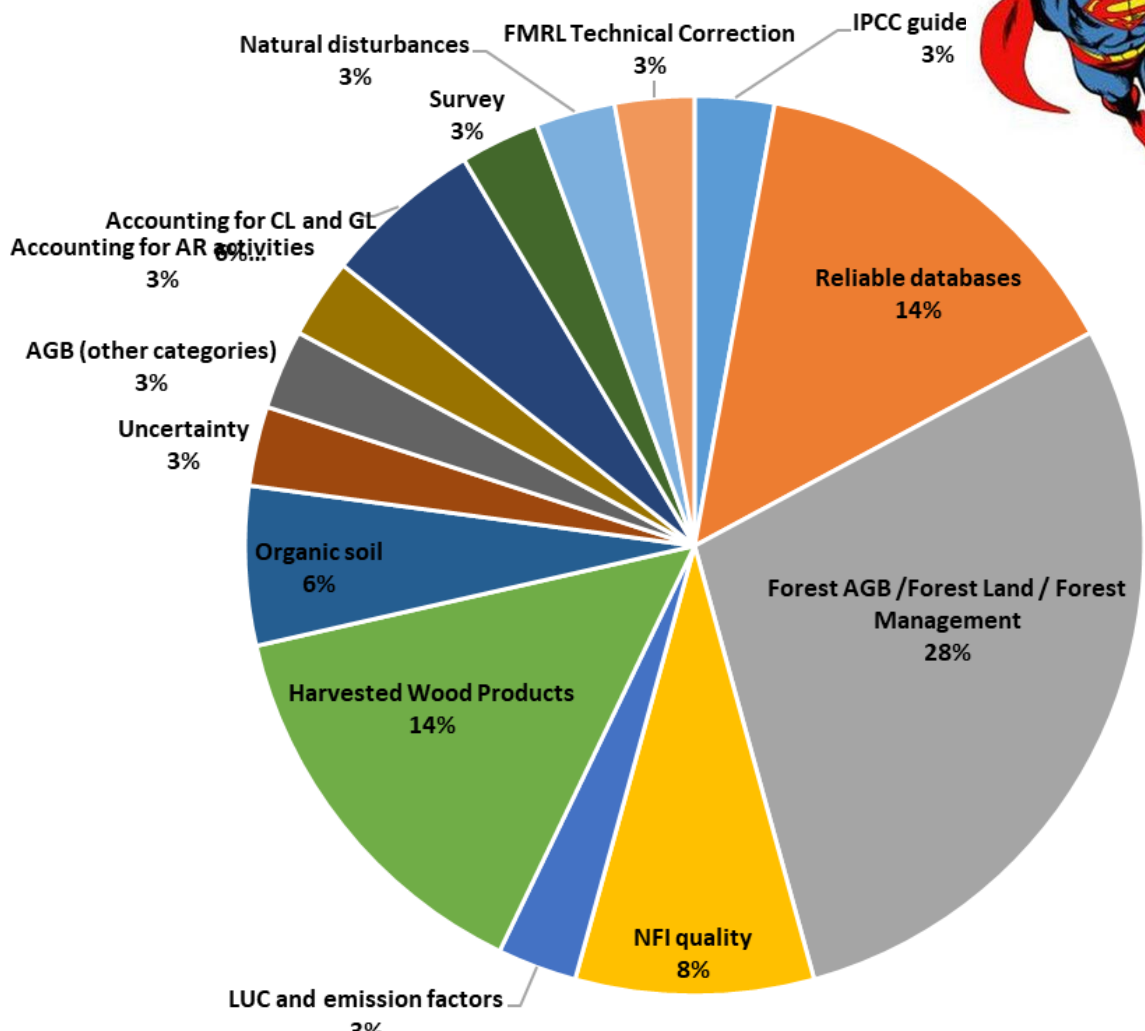
**Issues in which  
you have  
problems / feel  
less confident**

## **Question 3**

**Things to clarify  
and discuss,  
questions.**

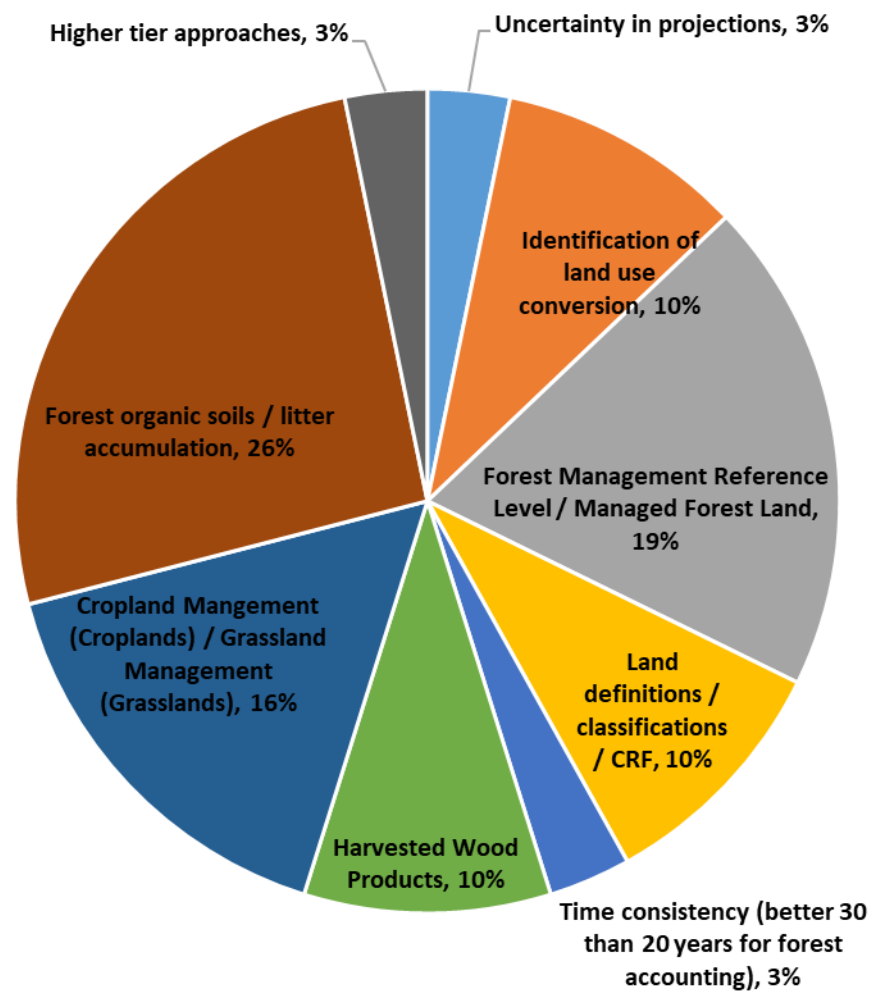
*Which is the LULUCF issue in which you feel stronger?*

### 1<sup>st</sup> question (green post-it)



*Which is the LULUCF issue that "scares" you most?*

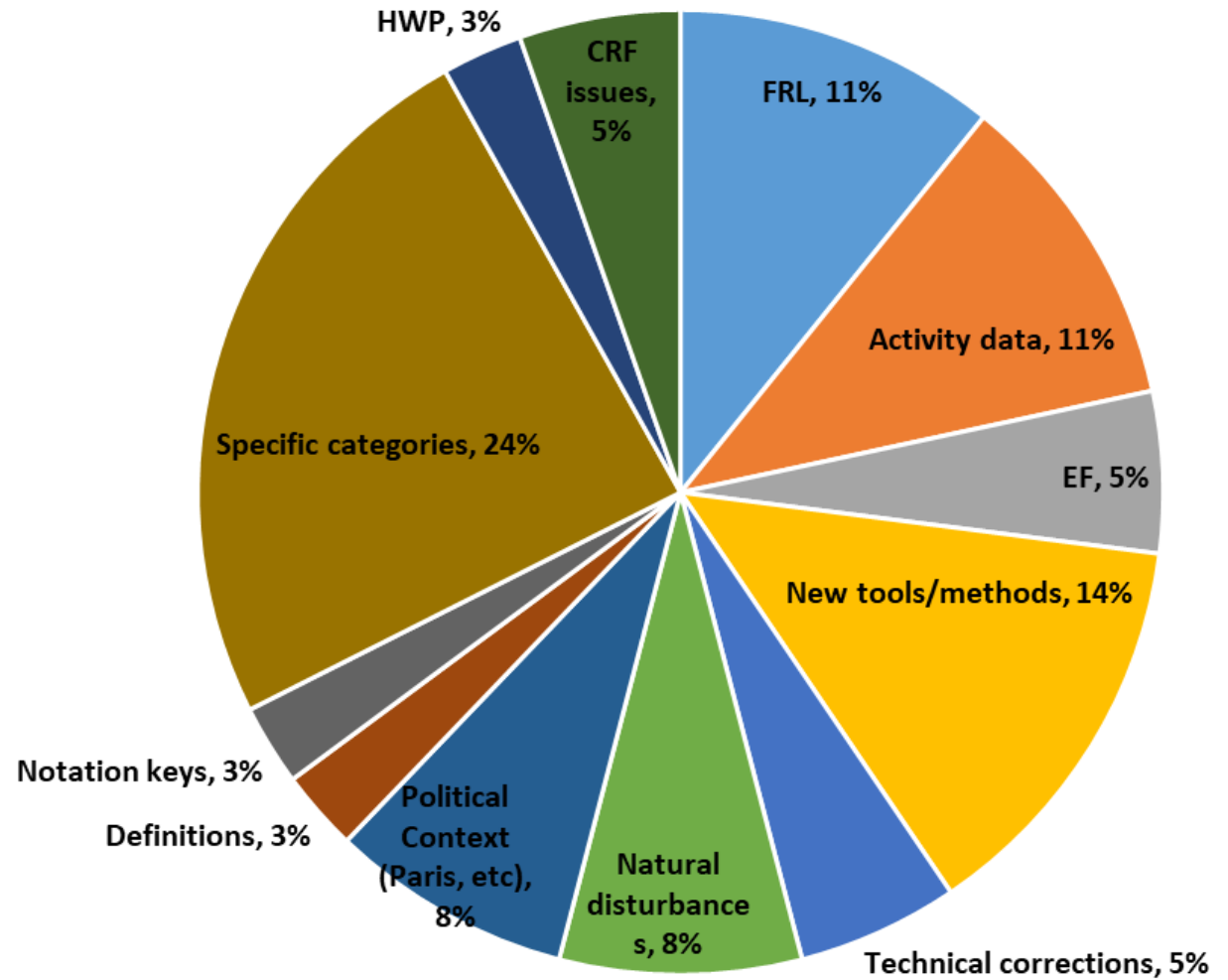
## 2<sup>nd</sup> question (blue post-it)





### 3<sup>rd</sup> question (yellow post-it)

*Do you have any doubts or questions you would like to clarify or discuss?*





Issues	Questions																				
FRL	technical support for FRL calculation																				
	Assumptions and reference period																				
	Area changes in FRL																				
	What to do if data is insufficient for FRL																				
Activity data	How to build a consistent LUC matrix for all categories and years																				
	Verification of a forest DB																				
	Change of AD for FL-FL from stand-wise to statistical NFI + related change of default to stock-change methods																				
	Rotational Land Use																				
EF	EF for organic soils																				
	EF for WL																				
New tools/methods	Impact of 2019 IPCC Refinement and new GWP																				
	Tier 3 for CM and GM																				
	Use of LPIS																				
	Use of non spatially explicit datasets																				
	Technical support for Tier 2/3 approaches																				
Technical corrections	for HWP																				
	of FMRS																				
Natural disturbances	Reporting on ND (filling CRF tables)																				
	Estimations																				
	Interactions with FMRL?																				
Context	Policy decisions on LULUCF																				
	What does the Governance Regulation mean for MS																				
	Implementation of Paris agreement targets in LULUCF																				
	What is Managed Land? Grazing is enough?																				
Notation keys	Discuss NO																				
Specific categories	CL: links between crop type and management system																				
	hierarchy for CL and GL																				
	CL-GL: use of 2013 WL Suppl.																				
	BM changes in Settlements																				
	Quantify LUC in CL and GL																				
	C fluxes in CL and GL when no data on stock change are available																				
	Degraded/damaged but currently UNMANAGED WL: do we need to calculate emissions due to drainage?																				
	CL and GL: BM C stock values (Before and After) for CSC estimations after LU change.																				
	WL accounting issues after 2025																				
HWP	HWP in transition between L-FL, FL-FL(?)																				
CRF issues	Table 4(KP-II)3: should both direct and indirect N2O be included?																				
	Is it necessary to report subcategories? (e.g. annual CL AND permanent CL or just total CL?)																				